



2 sec = OFF



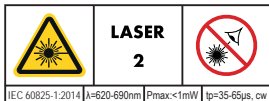
## Transportation



User Manual:



[www.leica-geosystems.com](http://www.leica-geosystems.com)

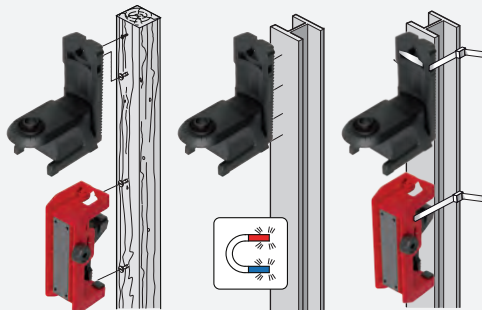
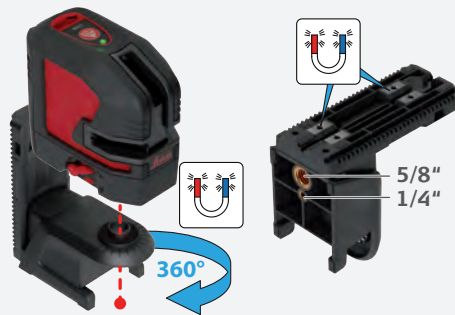


SAP: No. 864434

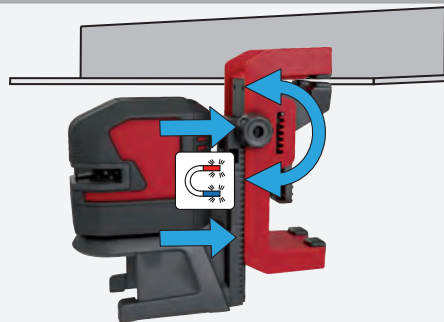
- when it has to be **right**

**Leica**  
Geosystems

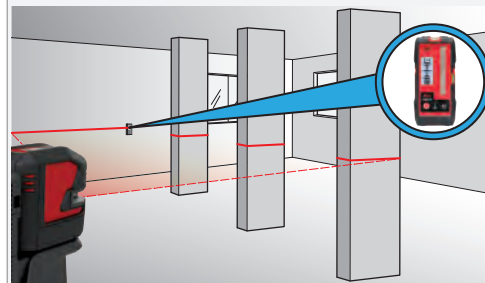
## Adapter setup



## Usable with UAL 130



## Usable with Receiver



## Quick Start Leica Lino L2P5

Status LED

Laser key

Battery pack

Window of vertical  
line and plumb  
up point

Window of horizontal  
line and horizontal  
transfer points

Levelling lock

Tripod thread 1/4"

Window of plumbing



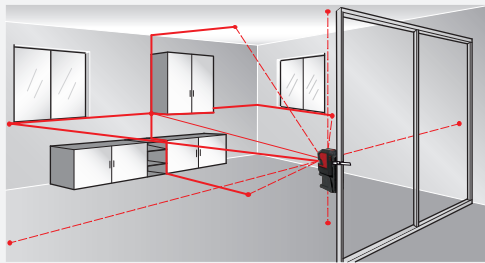
- when it has to be **right**

**Leica**  
Geosystems

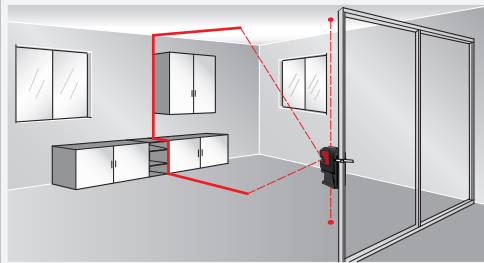
## Insert batteries/Li-Ion



## 1x - Laser on



## 3x - Vertical mode



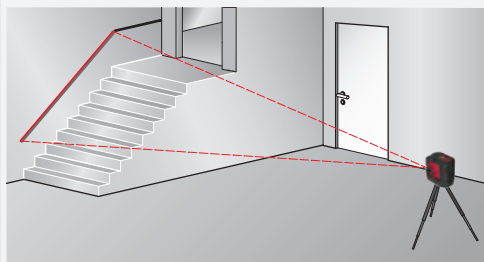
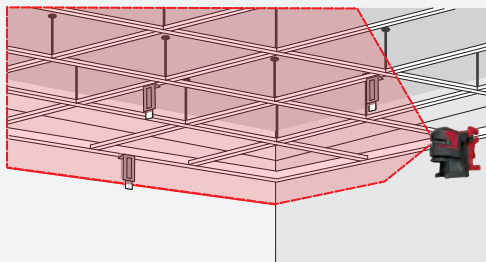
## Charging Li-Ion battery



## Self levelling / Levelling lock



## 2x - Horizontal mode



## Status LED



- Normal operation
- Instrument locked
- Low battery
- Out of level